

figure 1a

CORRIDOR CONCEPT DESIGN

TURNER RD, 3RD ST, DENVER ST, MARION RD
Intersection of Turner Rd./Ahrens Rd. to Intersection of Marion Rd./Witzel Rd.



Begin
Study Corridor

AHRENS RD

TURNER RD

driveway

CRAWFORD ST

Match Line A (below left)

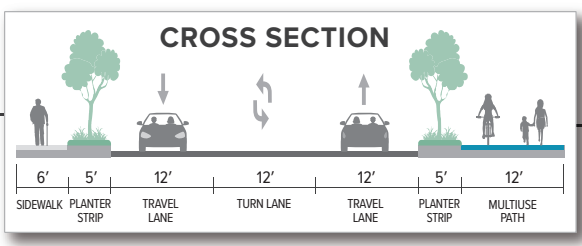
3RD ST

Turner
Lake
Park

HOLLY ST

3RD ST

driveway



LEGEND

— ROW / TAX LOTS (approximate)



1 inch = 140 feet (approx.)

Match Line A (above right)

Match Line B (next page)

figure 1b

CORRIDOR CONCEPT DESIGN

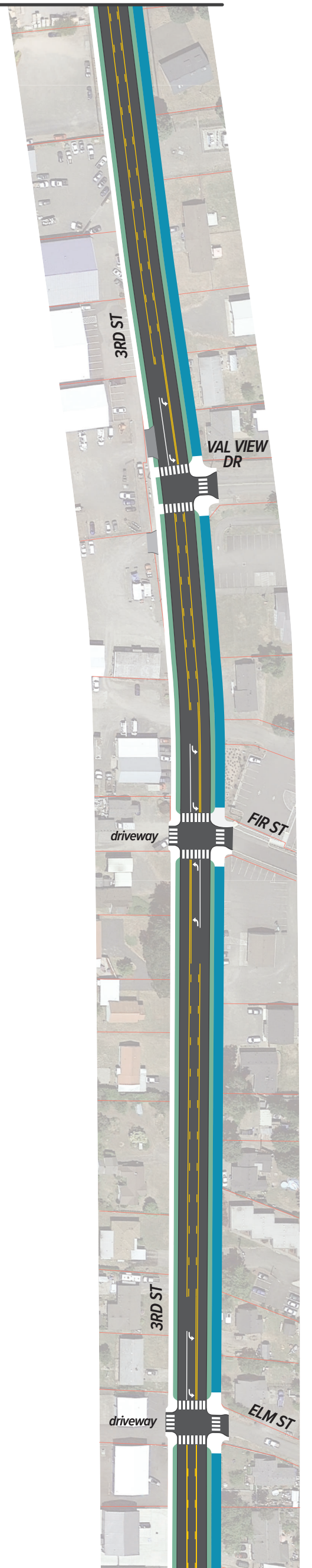
TURNER RD, 3RD ST, DENVER ST, MARION RD

Intersection of Turner Rd./Ahrens Rd. to Intersection of Marion Rd./Witzel Rd.

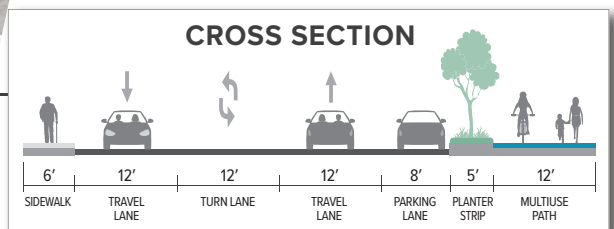
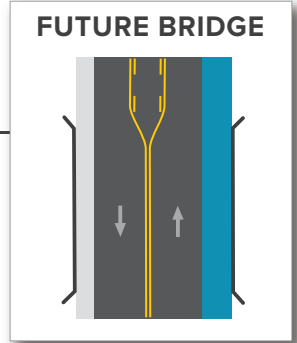
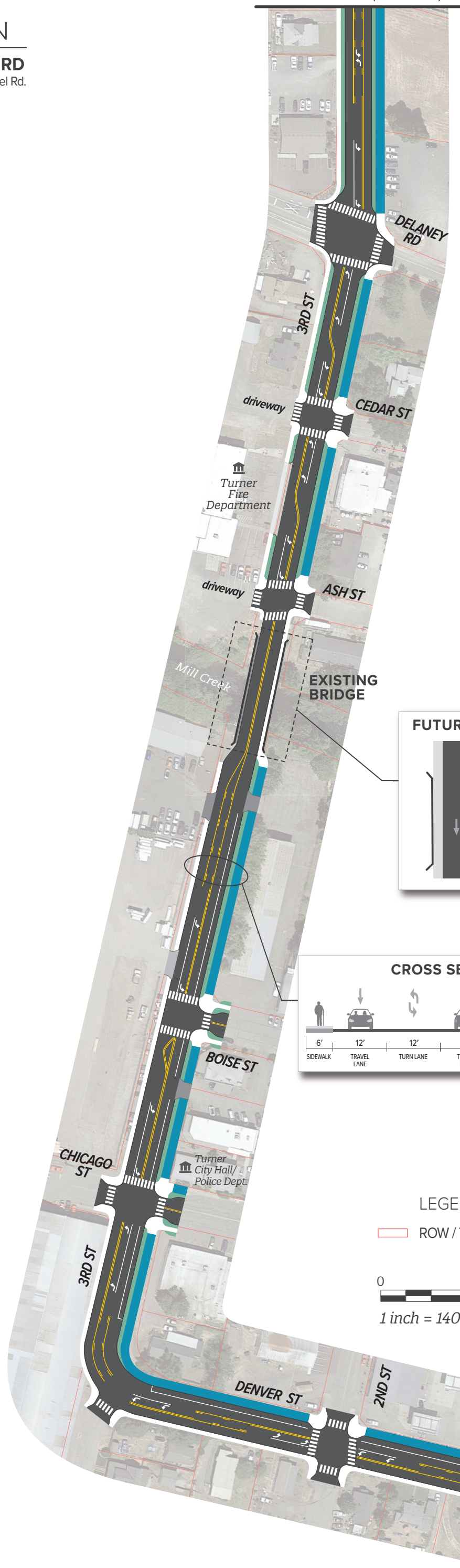


Match Line B (previous page)

Match Line C (below left)



Match Line C (above right)



LEGEND

ROW / TAX LOTS (approximate)



1 inch = 140 feet (approx.)

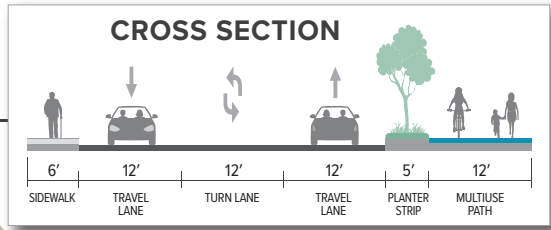
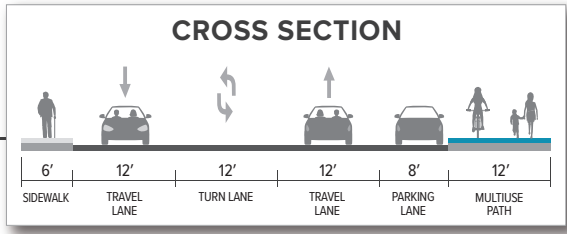
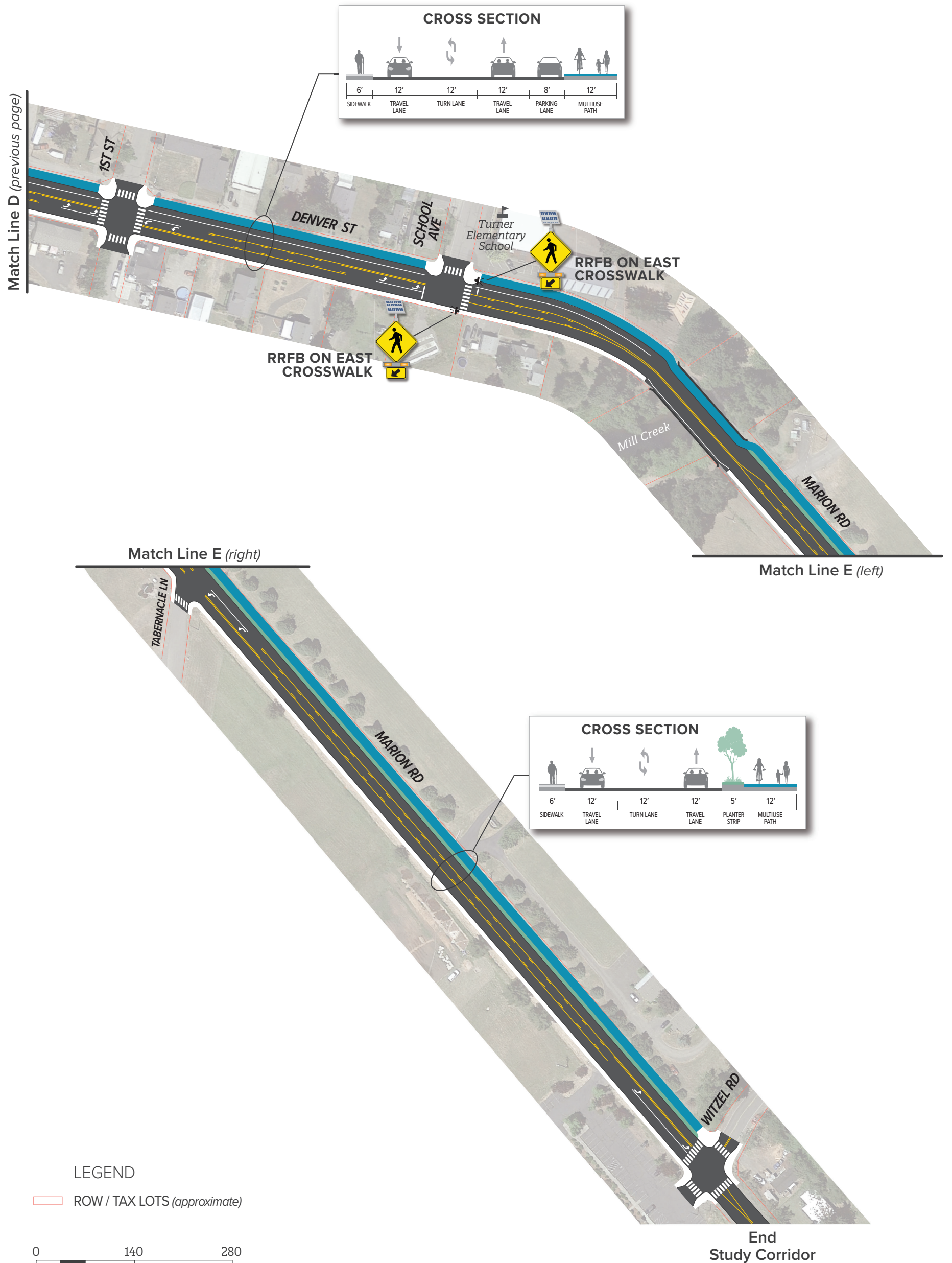
Match Line D (next page)

figure 1c

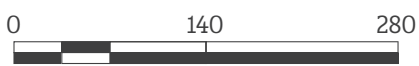
CORRIDOR CONCEPT DESIGN

TURNER RD, 3RD ST, DENVER ST, MARION RD

Intersection of Turner Rd./Ahrens Rd. to Intersection of Marion Rd./Witzel Rd.



LEGEND
 ROW / TAX LOTS (approximate)



1 inch = 140 feet (approx.)